





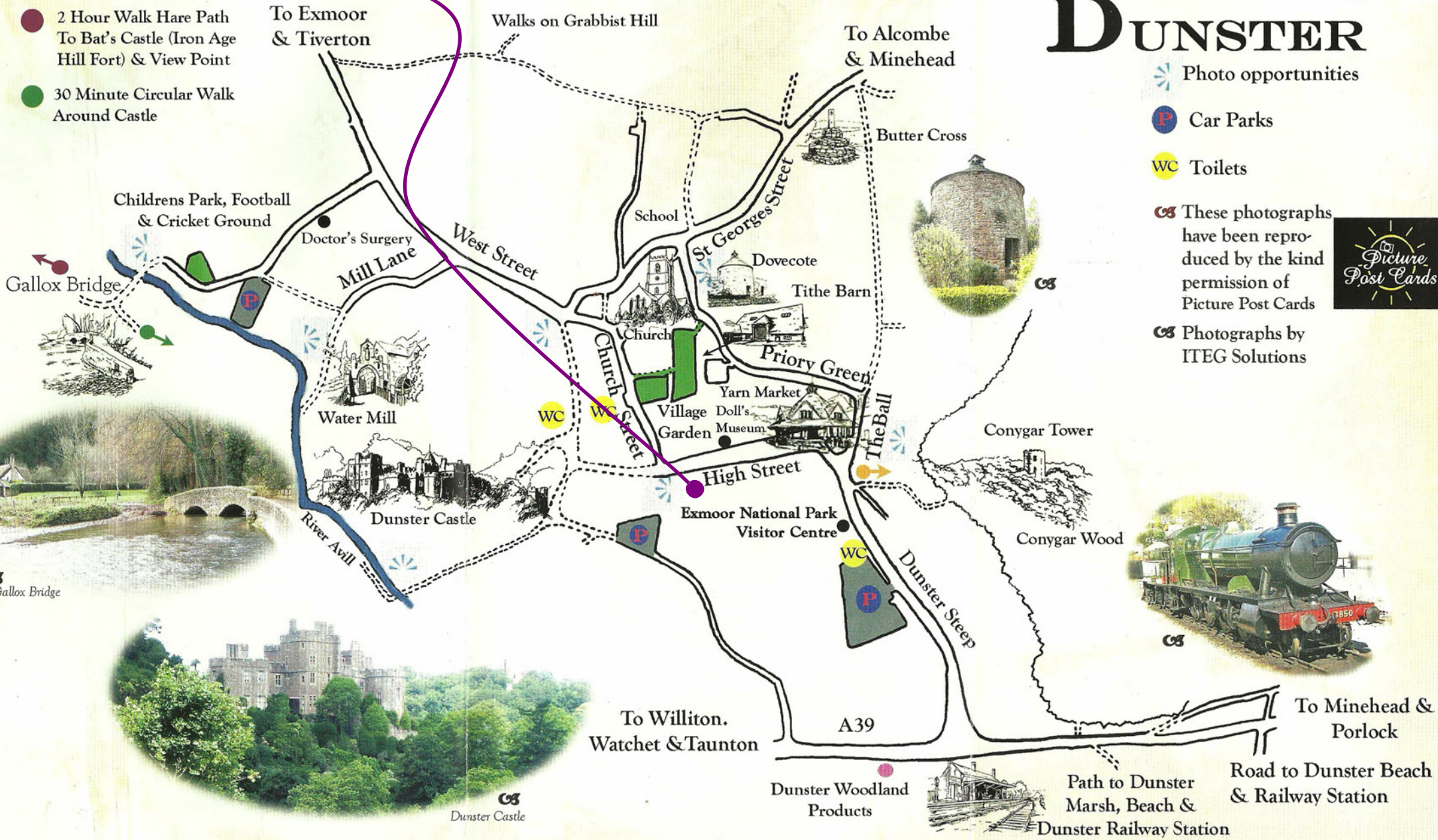


- Walk to Conygar Tower
- 2 Hour Walk Hare Path To Bat's Castle (Iron Age Hill Fort) & View Point
- 30 Minute Circular Walk Around Castle

DUNSTER

-  Photo opportunities
-  Car Parks
-  Toilets
-  These photographs have been reproduced by the kind permission of Picture Post Cards
-  Photographs by ITEG Solutions



To Williton, Watchet & Taunton

A39

To Minehead & Porlock

Dunster Woodland Products

Path to Dunster Marsh, Beach & Dunster Railway Station

Road to Dunster Beach & Railway Station